

MIDDLE SAXON OCCUPATION AT CHICHELEY, BUCKINGHAMSHIRE

MICHAEL FARLEY

Summary

A ditch exposed during construction of the Newport Pagnell by-pass contained Middle Saxon 'Maxey-style' pottery, animal bone and a few small finds, perhaps debris from a relatively short-lived farmstead. It is suggested that a footpath which today passes the site may have been in existence during its occupation and that the site's influence can be detected in the layout of the mediaeval open field system.

Acknowledgements

The writer is grateful to Buckinghamshire County Council Engineers Department for their interest and co-operation whilst observation of earthmoving on the by-pass was being carried out and in particular to Mr. R. Roberts; to members of the Milton Keynes and District Archaeological Society, the Bletchley Archaeological Society, the Wolverton and District Archaeological Society and the County Museum Archaeological Group for assistance on the site. Also to Mrs. B. M. Hurman for the pottery drawing and discussion of the material, to Trevor Pearson who produced the other drawings and carried out background research on the area, to Mrs. Anne Miles for examining the charcoal, and to Mrs. G. Jones for the bone report. The finds are at Buckinghamshire County Museum, accession number 319.1980, ref. CAS 4568.

The Site and Nature of the Occupation

Observation of the Newport Pagnell by-pass construction during 1979 was carried out by Buckinghamshire County Museum in conjunction with the Department of the Environment. Apart from the site noted here, two Iron Age sites were also exposed which will be described elsewhere in *Records*, and it would seem that although not generally fashionable, watching briefs on construction projects are still worth the small amount of effort involved in their execution, so far as Buckinghamshire at least is concerned.

Machinery movement during construction of the by-pass was hampered by a particularly wet winter and early summer which also meant that search conditions were far from ideal. The site, which lay on yellowy-brown Oxford clay, was exposed as a dark stripe running roughly north - south along the carriageway after both topsoil and subsoil had been stripped. It was positioned on a fairly prominent natural shelf sited above the Chicheley brook with the rising ground of Chicheley hill behind (Fig. 2). The limits of the area investigated (Fig. 3) were determined partly by resources, partly by ridge-and-furrow damage and standing water, and also by the presence of operating machinery. An area roughly 40 x 8 m. was cleaned to expose an infilled ditch on average 1.10 m. wide and 0.40 m. deep after c. 0.35 m. of topsoil and subsoil had been

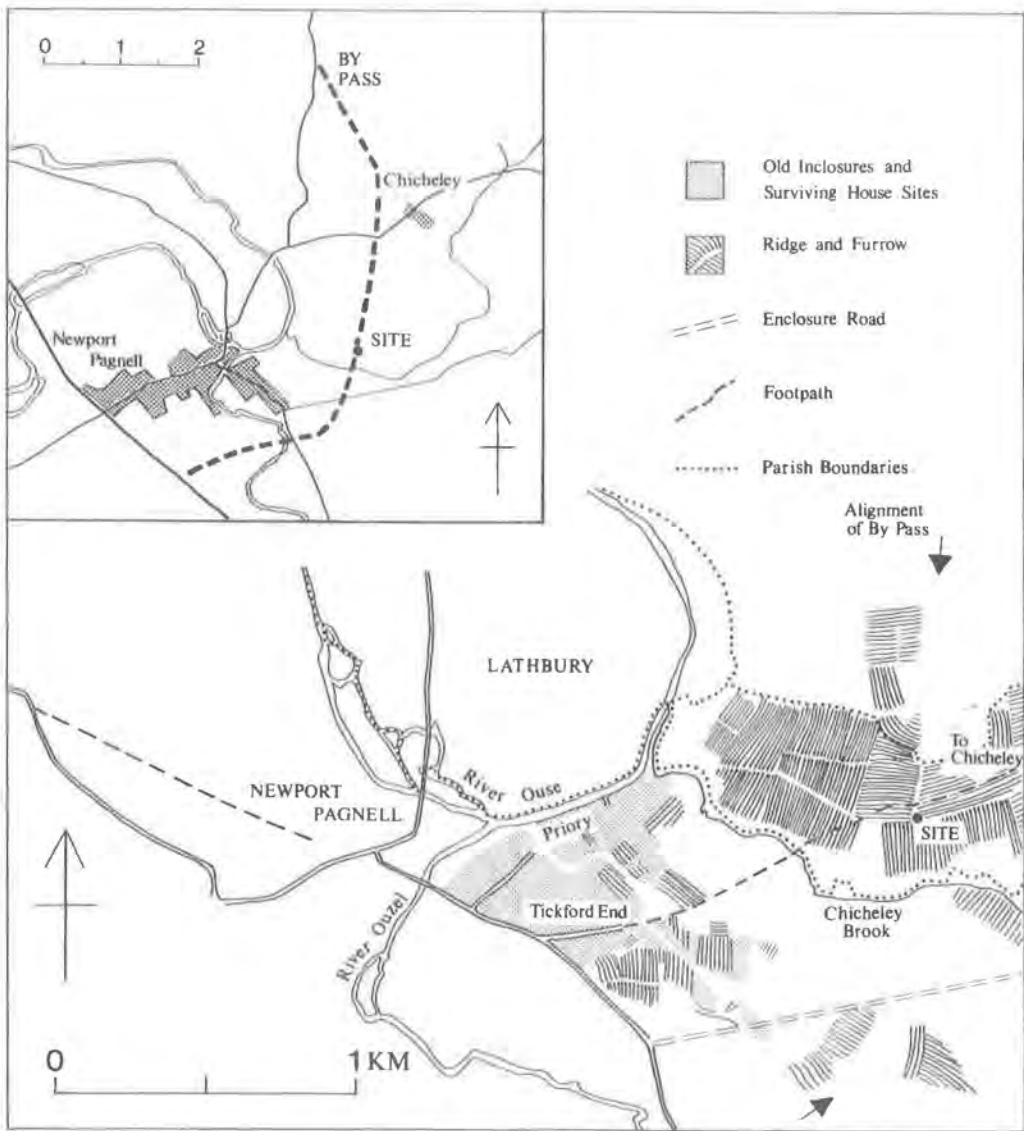


Fig. 1 Site Location: the ridge-and-furrow shown is plotted from air photographs, the old enclosures from the Award of 1808.

removed. The ditch, which was sectioned at several points, was traced for 22 m. and undoubtedly continued further in both directions. A narrower ditch joined the main ditch from the east. Two areas of charcoal-stained clay lay at the southern end of the ditch. A partial section of the easternmost one showed it to be a shallow hollow about 0.30 m. deep – the sort of hollow which might be caused by ‘poaching’ of the ground by cattle or conceivably represent occupation debris from the floor of a building, of which no other trace remained.

The fill of the ditch was a fairly homogenous grey clay with fragmented charcoal present throughout, a number of burnt sandstone pebbles, and some animal bone. The pottery recovered was hand-made, shell-tempered, and included rim forms similar to those from the Middle Saxon settlement at Maxey, Northants. A significantly greater amount of pottery was found towards the ditch’s southern end. Five iron objects were recovered, a few pieces of slag, half of a stone spindle whorl and forty fragments of lava quern. A sparse scatter of Romano-British pottery was collected over several hundred metres of the carriageway in the area, ten sherds came from the ditch and a probable Romano-British feature was identified at the northern end of the area investigated.

Enough pottery, animal bone and other domestic refuse was recovered from the ditch to suggest it was adjacent to a settlement, forming perhaps the boundary of a group of buildings as at Catholme in the Trent Valley (Losco-Bradley 1977), although the area investigated was insufficient to determine whether it was anything more extensive than a single farmstead. About 20 g. of charcoal were available from the ditch fill, and a radiocarbon date was considered, but examination of the charcoal by Mrs. Anne Miles showed it to be from particularly slow grown trees which the low curvature of the growth rings suggests were also substantial and hence likely to give an inaccurate date. The dating of the site depends then on the ceramic evidence which strongly suggests occupation in the eighth or ninth century. It is worth noting that a portion of the site may yet survive in undisturbed land to the east of the by-pass.

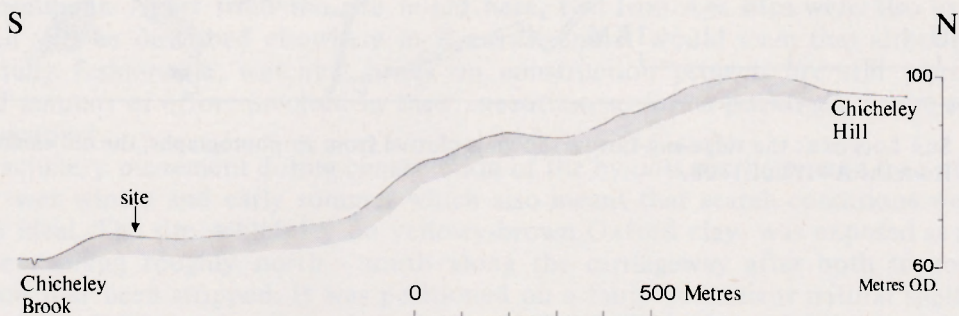


Fig. 2 Profile along by-pass showing location of the Chicheley settlement.

Historic Setting of the Site

The settlement was in existence in the eighth or ninth century and so it is interesting to note that it has a 'relationship', to use an intentionally neutral word, with two topographical features observable today, namely the footpath linking Tickford with Chicheley and the layout of the mediaeval open field furlongs. The furlongs in the vicinity of the settlement shown on Fig. 1 have been plotted from air photographs, and it can be clearly seen that the site falls at a junction of three, suggesting that the settlement, or its former site, has influenced their layout. In a careful consideration of the evidence available for the origin of furlongs, Hall (1981, 36) argues that a late eighth century date would best fit the available evidence, a conclusion with which the Chicheley evidence would accord.

The footpath which passes the site on the north side has a long history. The route shown on Fig. 1 is taken from the modern Ordnance Survey map and shows it linking directly with the present-day Tickford Street at Tickford End thence on to cross the Ouzel. A Mid-sixteenth century plan of the stream between the two parishes (BRO ref. D/C/2/18) marks a ford at approximately the same point described as being 'repaired at the charge of both parishes': the stream incidentally is described as Chicheley Brook 'alias Tykford Brook'. On the Chicheley side the trackway is shown as Lakebrygge Lane. The Tickford Field Enclosure Map of 1808 (BRO IR 67(ii)R) shows a crossing a few metres to the north of the present footpath with the road from Tickford curving north to meet it, although the route shown on modern maps is also apparent.

Tickford was a manor of five hides at Domesday, and two streets and several tenements are noted when it was granted by Fulk Paynel to Tickford Priory in the early twelfth century (Bucks VCH, 4, 417). The surviving earthworks and old enclosures (Fig. 1) show it to have been a flourishing settlement during the mediaeval period, which extended as far south as the present-day Tickfordfield Farm. If the antiquity of the trackway is accepted, it seems possible that Tickford was also in existence by the date of the Chicheley settlement. The discovery of St. Neots ware at two points in the village lends some support to this view (Millard 1967, 115-116 and Mynard 1969, 14). The mediaeval history of both Tickford and Chicheley has recently been considered in some detail by Chibnall (1979).

Since so little of the Chicheley settlement was seen, it is clearly impossible to reach any firm conclusion as to its nature. The growth of mediaeval settlement pattern has been discussed by Taylor (1977) who, looking backward from the multiple-manor village, notes the commonly dispersed pattern of Romano-British settlement and suggests a possible link. Evidence from excavations has produced two kinds of evidence for the intervening centuries, neither irreconcilable. Firstly a number of mediaeval settlements can be shown to have had occupation of Middle and occasionally Early Saxon date beneath or immediately adjacent to them, for example Maxey, Northants (Addyman 1964), Wicken Bonhunt, Essex (Wade 1980), Wharram Percy, Yorkshire (Hurst 1976 (a) and 1977) and Walton, Aylesbury (Farley 1976) - examples which clearly demonstrate continuity of site. Secondly some settlements were established in the later Early Saxon or full Middle Saxon period but survived only a hundred years or so, the most comprehensively excavated being that at Chalton, Hants. (Champion 1977). To this group the settlement glimpsed at Chicheley must belong. There is no conflict

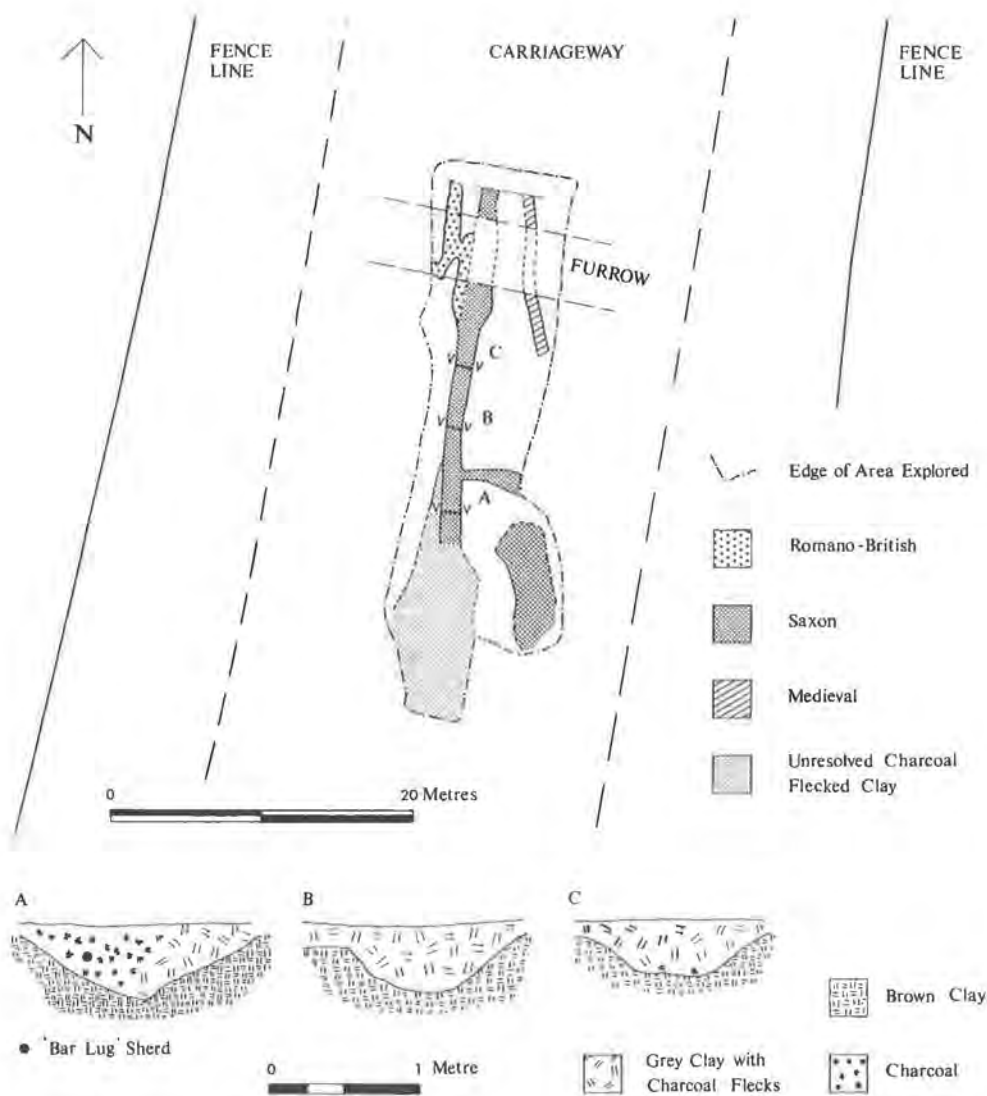


Fig. 3 Site plan.

with Taylor's overview in noting these two types, but it does suggest that certain *locations* were consistently attractive for settlement, whereas others were only attractive under certain specific circumstances.

The Finds

(a) *Pottery*

Sixty-nine shelly-fabric sherds were recovered from the ditch, including those illustrated on Fig. 4. A further twenty-one sherds were present, of which ten were certainly and three probably Romano-British. The remaining sherds were in a corky fabric, almost certainly the same as the first group but with the shell tempering leached out. It appears then that the only fabric in use on the site was hand-made shelly fabric.

In both fabric and form, the pottery is strikingly similar to a group from Maxey, Northants, some forty miles to the north-east (Addyman 1964). Like the Chicheley group, the Maxey group 3 wares were shell filled, generally of simple barrel form and with slightly flattened or occasionally gently everted rims. The diameter of the vessels from the two sites is also comparable. Addyman saw evidence that his vessels were coil built but this is not apparent in the few from Chicheley. Two Maxey sherds gave thermoluminescence dates of A.D. 780 and 830, both + or - 15% (one standard deviation), (Zimmerman and Huxtable 1969).

At Maxey there were two pierced-lug vessels, but vessels of comparable utility from Chicheley are rather different. The subject of pouched and suspended vessels generally was discussed some years ago by Hurst (1959) who noted three basic forms:

- (i) simple upright pierced lugs, often triangular;
- (ii) applied D-shaped pouches, occasionally with an upright pierced lug or with the wall of the pot pierced;
- (iii) the 'bar-lip' type, where a separate horizontal rod is 'luted on' internally and the rim of the pot pulled out.

The first type occurs in both Iron Age and Early - Middle Saxon contexts. The second type divides roughly into two groups: (a) pouches that appear to be wholly protective in intent and where the perforation - whether through a lug rising above the rim or in the wall of the vessel itself - is small and suitable only to receive a thong (e.g. Sutton Courtenay, Leeds, 1947, Fig. 10, House 24); (b) pouches which shield a hole below the top of the rim and of sufficient dimension to allow a satisfactory flow of liquid. This group could also of course be suspended.

The second group, to which Fig. 4, 2 belongs, may well have been a relatively short-lived experiment since their function would be better served by the spouted pitcher - with or without separate suspension loops, examples of which appear in Ipswich-type ware during the eighth and ninth centuries (Hurst 1976, Fig. 7, 8). The same suggestion might be made about the other oddity from Chicheley, the pot with a small internal handle, Fig. 4, 6. Taking into account the thermoluminescence date and the possible precursors and successors of the type 2b group, a late seventh or eighth century date would seem feasible for the assemblage as a whole.

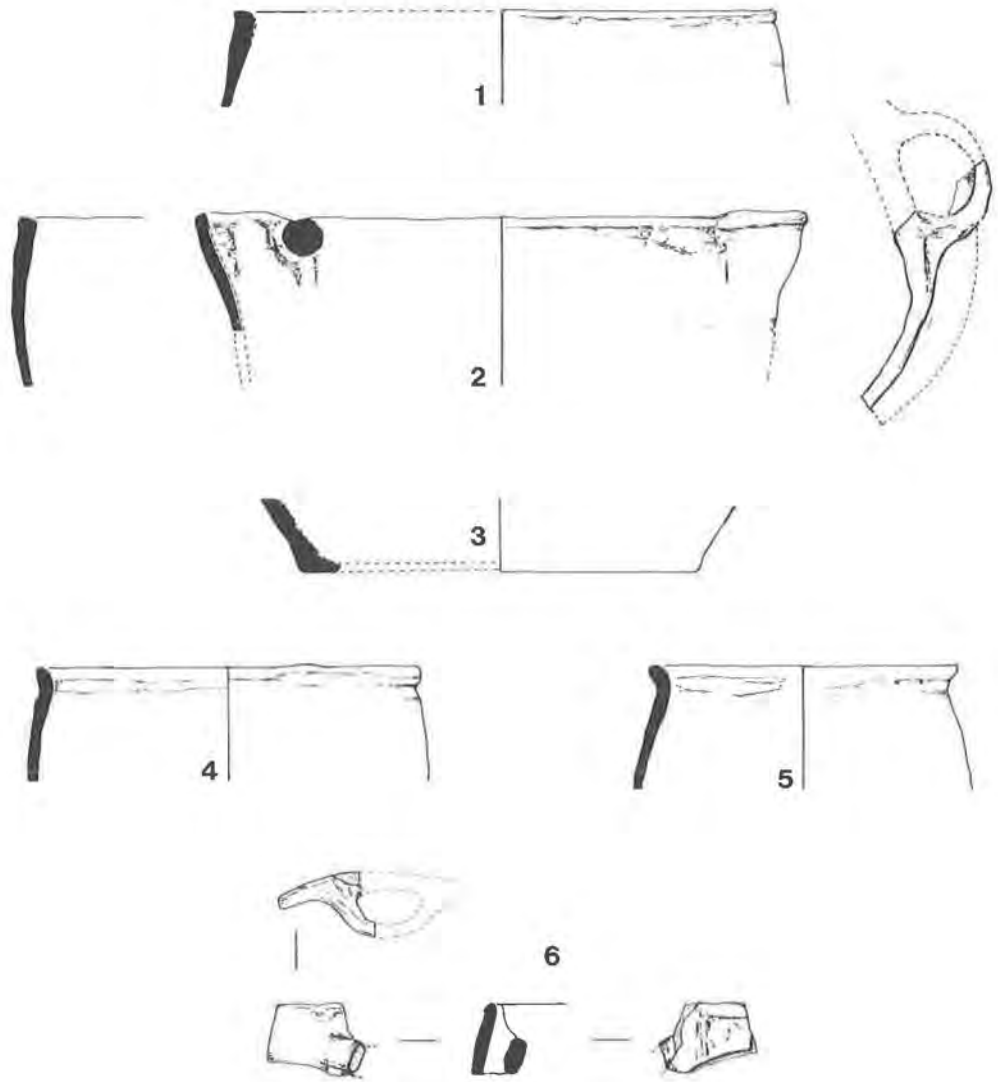


Fig. 4 Chicheley pottery (¼).

(b) *Catalogue*

All of the sherds are soapy to the touch. Their colour is generally mid-brown but there are wide variations through red to black on individual sherds. The cores are always dark. The context numbers are bracketed after each entry.

1. Rim. (100)
2. Pouched cooking pot. The protective pouch has been separately applied but whereas the wall of the pot is often simply perforated, in this case the potter has squeezed the wall between the perforation and the rim to form a rod, giving an appearance more akin to the bar-lip form in which the bar is separately applied. (105)
3. Base. (300A)
4. Rim. (105)
5. Rim. This may be from the same vessel as 4. above although the rim is slightly different. (113)
6. Internal handle. The curvature of the wall of this vessel is slight but the handle definitely appears to be on the inside, and as such is a variation of the protected suspension loop. (115)

(c) *Metal* (Fig. 5, 1–5)

1. Knife blade, iron, broken, 73 mm. long. (115)
2. Knife blade, iron, broken, 28 mm. long. (105R)
3. Bar, iron, 95 mm. long, tapering both ends and apparently split at one end although this may be corrosion. (112). An identical object without a split end was found at Maxey (Fig. 16, 18).
4. Buckle loop, iron, with rectangular section. (108). For a complete example see *Shakenoak* 3, Fig. 43, 201.
5. Nail, iron, 32 mm. long. (112)

Also from various points in the ditch came seven pieces of slag, the largest weighing 215.9 gms., the overall weight being only 309.9 gms. Two pieces were weakly magnetic including the larger which has an upper and lower surface and could perhaps be from a smithing hearth.

(d) *Stone* (Fig. 5, 6)

1. Spindle whorl, broken and burnt, c. 42 mm. diam. (105)

About forty small fragments of lava quern were recovered from the ditch (contexts 106 and 113, the largest surviving piece giving a thickness of c. 38 mm.

(e) *The Animal Bones* by Gillian Jones

Animal bones from the ditch were from the common domestic species shown in Table 1. The variety of species found, with the presence of chopped and burnt bones, makes it most likely that the ditch was close to a settlement.

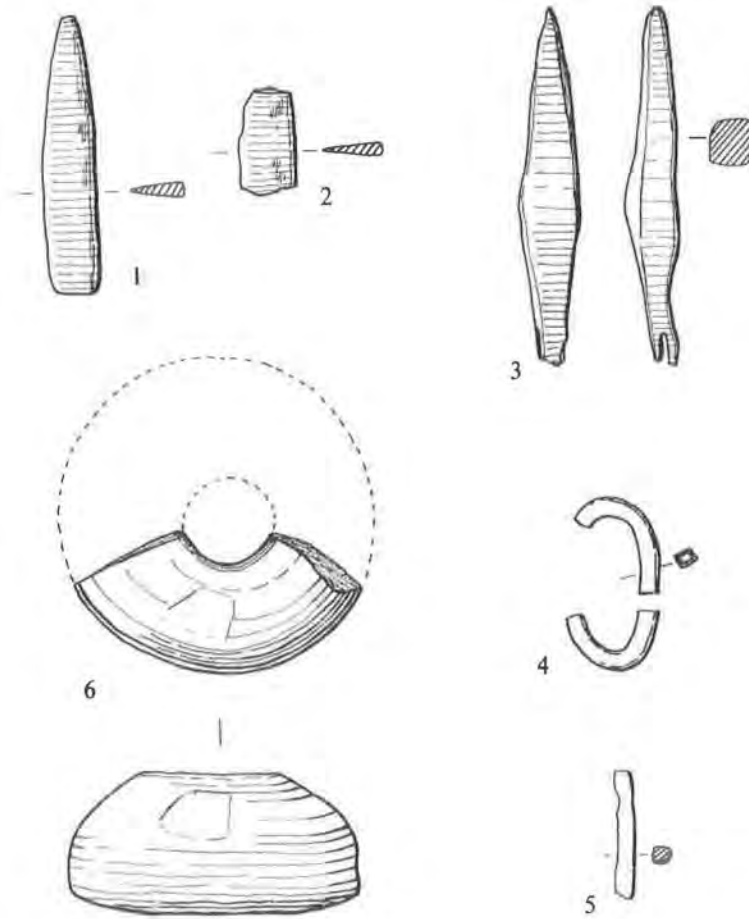


Fig. 5 Other finds: iron 1–5 (1/2), stone spindle whorl 6 (2/3).

Table 1. Species present.

	No. Bones		Min. No.
Cattle	70	35%	6
Sheep (goat)	106	53%	7
Pig	13	7%	2
Horse	1		1
Dog	8	4%	1
Fowl	1		1
Goose cf. <i>Anser anser</i>	1		1

Min. No. — Minimum number of individuals represented, taking the pit as one context.

The bones were fragmentary, only 42% being identified. A fifth of the identified bones were loose teeth. Given the small size of the collection (200 identified fragments), the percentages given in Table 1 are of minor value in indicating the livestock kept at Saxon Chicheley. Evidence from Saxon sites varies considerably (King, 1978) but there was a trend since Roman times towards keeping sheep in proportionately greater numbers, e.g. Portchester (Grant 1975) and Elmham, Norfolk (Noddle 1980). Cattle and sheep were about equally represented (by fragment count) at Saxon Maxey, Northants. (Seddon *et al* 1964) and Walton, Aylesbury (Noddle 1976).

Cattle

The cattle remains included jaws and teeth of at least five individuals, all immature. Three of these died at perhaps less than a year old (two right mandibles with the first molar in wear on the first cusp and a deciduous lower third molar at wear stage f — Grant 1975) and the other two at less than about 2½ years (maxillae with the second molar: (a) first cusp in wear and (b) not yet at the mature wear stage). Bones from the rest of the skeleton included only one (a piece of fused radius and ulna shaft) certainly from a mature animal. It is unusual to find a majority of immature cattle. Little significance can be attached to evidence from the small sample here. However, Maltby (1981) has observed that some Saxon sites have produced a higher proportion of immature cattle than is general on Roman sites. Both Walton and St. Peters Street, Northampton (Harman 1979) showed such an age distribution. It may be that there was some relaxation in the demand for working beasts and/or that breeding was more successful, resulting in more animals surplus to working and breeding requirements.

Only three bones were measurable, but these included an astragalus larger than any at Iron Age Bierton (Jones, forthcoming) and at the top end of the range of astragali from Saxon Hamwih (Bourdillon and Coy 1980); and a first phalanx which was small, being just within the range of measurements from Elmham. (Astragalus Greatest Length medial side 66.8 mm/Breadth distal 45.7; 1st phalanx GL peripheral half 48.2; method defined by von den Driesch 1976).

In both cattle and sheep, bones from most parts of the skeleton were present.

Sheep

Ovicaprine bones were the commonest find. Also, of the unidentified fragments, more were of sheep size than of cattle size (167 to 109, with only 2 bones from smaller species). The bones are probably mostly from sheep. Two pieces of skull from horned sheep were found, and no bones were definitely of goat. Seven lower jaws give an indication of the slaughter age of the sheep, four of them having fully adult dentition (more than *c.* 4 years old) and none being less than about 2 years. Using the method of Grant (1975), they were at the following stages: 25 estimated, 26, 27e, 32, 36, 38e and 41. In one jaw (stage 27e) the lower fourth premolar had worn against the anterior edge of the first molar causing an indentation, 2 mm below the occlusal surface. The mandible was in too fragmentary a state to determine whether periodontal disease was present. At Saxon Portchester and Elmham a high proportion of the sheep were adult, indicating the importance of wool production.

Only two bones were measurable, both from animals at the small end of the range observed at Hamwih and Elmham (humerus Breadth of Trochlea 24.9 mm; metacarpal Breadth proximal 19.0).

Other Species

Two ageable pig jaws were from animals more than two years old (4th permanent premolar in wear). The dog bones may be from one individual, a young dog; signs of the dog were also evident as gnaw marks on cattle and sheep bones. The goose bone was an incomplete humerus; it is likely to be from a domestic bird. (The assistance of Mr. G. Cowles in using the ornithological collections at the British Museum (Natural History), Tring is gratefully acknowledged). The fowl bone was as small as the smallest femur found at Hamwih (femur GL 66.4). Presence of both goose and fowl in such a small sample is of note. Both, and particularly geese, are more common from Saxon, than earlier, sites. No wild species were found.

A complete list of identified material is filed with the archive.

(f) *Charcoal from the ditch*, by Anne Miles

Context numbers precede each description:

- 100 Birch (*Betula* sp.) 12, two twigs unidentified, oak (*Quercus* sp.) 9
- 107 Several birch (*Betula* sp.), rest not suitable for identification
- 109 Twig possible birch (*Betula* sp.), birch (*Betula* sp.), oak (*Quercus* sp.) 7
- 113 Oak (*Quercus* sp.) 6, two twigs unidentified, ?birch (*Betula* sp.) 4

Most of the oak samples had a growth rate in excess of 14 rings to the inch. Oak is a ring-porous timber: at the beginning of the season's growth the earlywood large vessels are laid down: the rest of the growth ring (the latewood) has small vessels. As the density of timber is directly proportional to the amount of cell-wall material, the density of the two zones varies considerably, the earlywood being less dense than the latewood. When oak is slow grown, as these samples were, the growth ring consists mainly of earlywood and hence the wood is much lighter in density than 'normal' oak, about 4-8 rings to the inch with a 50/50 earlywood/latewood/ratio.

Bibliography

- Addyman, P. V., 1964.
A Dark-Age Settlement at Maxey, Northants, *Med. Arch.* 8, 20–73.
- Bourdillon, J. and Coy, J., 1980.
'The Animal Bones', in *Excavations at Melbourne Street, Southampton, 1971–76*, (ed. Holdsworth, P.), CBA Research Report 33, 70–121.
Excavations at Shakenoak Farm, Part III.
- Brodribb, A. C. C., Hands, A. R.,
and Walker, D. R. 1972.
'Chalton', *Current Archaeology* 59, 364–369.
Champion, T., 1977.
Beyond Sherington. (Philimore, London and Chichester).
- Chibnall, A. C., 1979.
A Guide to the Measurement of Animal Bones from Archaeological sites. Harvard.
- von den Driesch, A., 1976.
'Saxon and Medieval Walton, Aylesbury: Excavations 1973–4', *Recs. Bucks* 20, 153–290.
- Farley, M. E., 1976.
'The Animal Bones', in Cunliffe, B., *Excavations at Portchester Castle I & II*. London.
- Grant A., 1975.
'Origins of Open Field Agriculture – the archaeological fieldwork evidence', in Rowley, R. T. ed., *The Origins of Open Field Agriculture*.
- Hall, D., 1981.
'The Mammalian Bones', in Williams, J. H., *St. Peter's Street, Northampton, Excavations 1973–1976*, Northampton Development Corporation Arch. Monograph 2, 328–332.
- Harman, M., 1979.
'Middle Saxon Pottery', *Med. Arch.* 3, 13–31.
- Hurst, J. G., 1959.
Medieval Village Research Group Report 24, 31–37.
- Hurst, J. G., 1976(a).
'The Pottery', in Wilson, D. M., *The Archaeology of Anglo-Saxon England*.
- Hurst, J. G., 1976(b).
Medieval Village Research Group Report 25, 28–36.
- Hurst, J. G., 1977.
'Bierton'. To be published in *Records of Bucks*.
- Jones, G. G.
'A Comparative Survey of Bone Assemblages from Roman sites in Britain'. *Institute of Arch. Bulletin No. 15*.
- King, A., 1978.
'A Saxon village at Sutton Courteney, Berks.' *Archaeol.* 92.
- Leeds, E. T., 1947.
'Catholme', *Current Archaeology* 59, 358–364.
- Losco-Bradley, S., 1977.
'Iron Age, Romano-British and Anglo-Saxon Animal Husbandry', in *The Environment of Man: the Iron Age to the Anglo Saxon period*, ed. Jones, M., and Dimbleby, D., BAR 87, 155–203.
- Maltby, M., 1981.
'Some medieval pottery from North Bucks', *Recs. Bucks* 18, 109–124.
- Millard, L., 1967.
'Archaeological Finds for 1968', *Wolverton and District Arch. Soc. Jnl.* 2, 14.
- Mynard, D. C., 1969.

- Noddle, B. A., 1976. 'Report on the animal bones from Walton; in Farley, M., 'Saxon and Medieval Walton, Aylesbury: Excavations 1973-4, *Recs. Bucks* 20, 269-287.
- Noddle, B. A., 1980. 'The Animal Bones', in Wade-Martins, P., *North Elmham Park*, East Anglian Archaeology Report 9, volume 2, 375-412.
- Seddon, D., Calvocoressi, D., and Cooper, C. with Higgs, E.S., 1964. 'Fauna', in Addyman, P. V., 'A Dark Age Settlement at Maxey, Northants,' *Med. Arch.* 8, 69-71.
- Taylor, C. C., 1977. 'Polyfocal settlement and the English Village', *Med. Arch.* 21, 189-193.
- Wade, K., 1980. 'A settlement at Bonhunt Farm, Wicken Bonhunt, Essex'. In, ed. D. G. Buckley, *Archaeology in Essex to A.D. 1500*, CBA Res. Rept. 34.
- Zimmerman, D. W. and Huxtable, J., 1969. 'Recent applications and development in Thermoluminescent dating', *Archaeometry* 11, 105-108.

The Society gratefully acknowledges a grant from the Department of the Environment towards the publication cost of this paper.